



Mason Valley Supplemental Underground Rights Priority Table

Relative Seniority ¹	Priority Date	Permit	NDWR Point of Diversion Site Name
0.00%	2/27/2014	83574	108 N13 E26 07BBAA1
0.00%	1/23/2014	83457	108 N11 E25 01ADCD1
0.21%	10/9/2013	76301	108 N14 E26 20CDCC1
	10/9/2013	76182	108 N14 E26 20CDCC1
	10/9/2013	76181	108 N14 E26 20CDCC1
0.21%	2/8/2012	81572	108 N15 E25 33DADC1
0.42%	11/4/1994	84863T	108 N12 E25 22ADDD1
	11/4/1994	26099	108 N13 E25 27ABDB1
0.57%	10/19/1993	55676	108 N13 E25 26ADDD1
0.57%	6/18/1982	84864T	108 N12 E25 22ADDD1
	6/18/1982	60553	108 N13 E25 27ABDB1
0.57%	4/23/1979	51014	108 N14 E25 05AADD1
0.97%	8/15/1978	82680	108 N12 E25 14CDBC1
	8/15/1978	82677	108 N12 E25 14CDBC1
	8/15/1978	77075	108 N12 E25 14CDBC1
	8/15/1978	77072	108 N12 E25 14CDBC1
	8/15/1978	56599	108 N12 E25 23DADD1
	8/15/1978	56596	108 N12 E25 24BBBC1
2.92%	1/12/1977	78248	108 N12 E26 06AACC1
	1/12/1977	71092	108 N14 E25 25CABA1
	1/12/1977	30992	108 N12 E26 06AACC1
	1/12/1977	30990	108 N14 E26 32DCBC1
3.60%	12/13/1976	30926	108 N13 E25 22CBCC1
5.46%	12/9/1976	83691	108 N13 E25 22CBCC1
	12/9/1976	54473	108 N13 E25 22CCCD1
	12/9/1976	41363	108 N13 E25 27DCCD2
8.21%	8/13/1976	57262	108 N11 E25 11ACAB1
	8/13/1976	57261	108 N11 E25 11ACAB1
	8/13/1976	54419	108 N11 E25 01CCDD1
	8/13/1976	49250	108 N11 E25 01CCDD1
	8/13/1976	30520	108 N12 E25 12DCCD1
	8/13/1976	30518	108 N11 E25 02CDDD1
	8/13/1976	30517	108 N11 E25 01CCDD1
9.01%	7/29/1976	30439	108 N13 E25 26BDCC1
10.09%	7/21/1976	30409	108 N14 E25 04CCCD1
10.09%	7/14/1976	65754	108 N12 E25 11BCDC1
	7/14/1976	30396	108 N12 E25 11BCDC1
10.91%	7/1/1976	30362	108 N13 E25 36CBDC1
11.44%	5/28/1976	30287	108 N12 E25 12BADA1
12.07%	5/20/1976	82683	108 N12 E25 11CCDC1
	5/20/1976	82083	108 N14 E26 30BCDD1
	5/20/1976	75048	108 N14 E26 30BCDD1
	5/20/1976	68311	108 N13 E26 05DBCD1
	5/20/1976	55955	108 N12 E25 22ADDD1
	5/20/1976	30265	108 N13 E26 05DCBC1




Mason Valley Supplemental Underground Rights Priority Table

Relative Seniority ¹	Priority Date	Permit	NDWR Point of Diversion Site Name
13.54%	5/18/1976	30259	108 N13 E25 01DBCC1
13.82%	5/14/1976	82676	108 N12 E25 14CDBC1
	5/14/1976	82675	108 N12 E25 14CDBC1
	5/14/1976	77071	108 N12 E25 14CDBC1
	5/14/1976	77070	108 N12 E25 14CDBC1
	5/14/1976	56595	108 N12 E25 24BBBC1
	5/14/1976	56594	108 N12 E25 23DADD1
14.37%	4/28/1976	65384	108 N12 E25 11CCDC1
	4/28/1976	30193	108 N13 E25 35BDCC1
15.94%	4/23/1976	81700	108 N13 E25 03DAAB1
	4/23/1976	68399	108 N14 E25 11ADCD1
	4/23/1976	68008	108 N14 E25 07DDDD1
	4/23/1976	58755	108 N15 E25 34ACDD1
	4/23/1976	30190	108 N13 E25 26DDCC1
18.54%	4/13/1976	83668T	108 N13 E25 34ACDC1
	4/13/1976	69187	108 N13 E25 01DBCC1
	4/13/1976	69186	108 N13 E25 01DBCC1
	4/13/1976	60704	108 N14 E25 27BCDD1
	4/13/1976	30169	108 N14 E25 27BAAB1
	4/13/1976	30166	108 N13 E25 34ACDC1
18.54%	3/8/1976	68310	108 N13 E26 05DBCD1
18.92%	9/2/1975	29621	108 N12 E25 12BDDD1
19.51%	3/3/1975	65211	108 N14 E24 01ADCB1
	3/3/1975	65210	108 N14 E25 07BAAA1
19.85%	8/14/1974	68006	108 N14 E25 08DCCC1
	8/14/1974	68005	108 N13 E25 36BADD1
20.64%	5/13/1974	65264	108 N14 E25 10ACDD1
20.74%	4/24/1974	28290	108 N13 E26 08ACDC1
22.19%	3/20/1974	28195	108 N12 E25 01BDDD1
	3/20/1974	28194	108 N12 E25 01DDCD1
24.29%	2/5/1974	81561	108 N15 E25 33DADC1
	2/5/1974	76603	108 N12 E25 21DACD1
	2/5/1974	58752	108 N14 E25 10CCDD1
	2/5/1974	56251	108 N12 E25 11AABB1
	2/5/1974	28067	108 N12 E25 11AACD1
24.72%	12/4/1973	27943	108 N14 E25 08ADDC1
25.49%	10/16/1973	27839	108 N14 E26 26DCAA1
26.22%	3/29/1973	71682	108 N14 E25 04CCCD1
	3/29/1973	65779	108 N15 E25 34ACDD1
	3/29/1973	54842	108 N13 E25 36BDBC1
26.28%	2/21/1973	27302	108 N13 E25 01CBAC1
26.85%	2/20/1973	71553	108 N15 E25 34CCCB1
	2/20/1973	58758	108 N14 E25 15ACBB1
27.40%	11/8/1972	27123	108 N14 E26 32ADCA1
28.07%	10/18/1971	26368	108 N12 E26 06ACCB1
28.13%	12/15/1970	25892	108 N12 E25 27DAAA1
28.85%	8/5/1969	25201	108 N14 E25 04BDCC2
29.52%	7/15/1968	66831	108 N12 E25 03CADD1
29.53%	4/7/1967	60555	108 N13 E25 27ABDB1




Mason Valley Supplemental Underground Rights Priority Table

Relative Seniority ¹	Priority Date	Permit	NDWR Point of Diversion Site Name
30.53%	8/6/1964	65262	108 N14 E25 03DDDC2
	8/6/1964	58166	108 N12 E25 22ADDD1
31.04%	6/17/1964	58174	108 N14 E25 21DBDD1
31.04%	4/1/1964	21921	108 N14 E25 06DDDD2
31.50%	10/30/1962	20821	108 N14 E26 18BACA2
31.72%	3/15/1962	82085	108 N14 E26 30BCDD1
32.36%	6/22/1961	19935	108 N11 E25 11BCDC1
32.36%	6/5/1961	81702	108 N13 E25 03DACA1
33.34%	5/26/1961	19873	108 N13 E25 13ACCC1
35.72%	5/10/1961	19841	108 N13 E25 13CCCD1
	5/10/1961	19840	108 N14 E25 09DDDD1
	5/10/1961	19839	108 N14 E25 09DDDD1
	5/10/1961	19838	108 N14 E25 09DDDD1
38.87%	5/4/1961	80078	108 N13 E25 34DDCD1
	5/4/1961	60495	108 N12 E25 03BCDC2
	5/4/1961	58027	108 N13 E25 03AADD1
	5/4/1961	51939	108 N13 E25 03AADD1
	5/4/1961	19829	108 N13 E25 35CCDD1
	5/4/1961	19828	108 N12 E25 03BCDC2
40.39%	4/18/1961	19758	108 N11 E25 10BCD1
40.39%	4/13/1961	68309	108 N13 E26 05DBCD1
	4/13/1961	19750	108 N13 E26 06DDBB1
41.18%	4/11/1961	75674	108 N12 E25 22ADDD2
	4/11/1961	19744	108 N13 E25 14DCCD1
42.90%	4/4/1961	65755	108 N12 E25 10CDDD1
44.41%	3/30/1961	83889T	108 N12 E25 11CACD2
	3/30/1961	82329	108 N12 E25 11BCDC1
	3/30/1961	82328	108 N13 E25 15CCBD1
	3/30/1961	19706	108 N12 E25 11CACD1
44.94%	3/24/1961	19692	108 N12 E25 23DCCC1
46.18%	3/14/1961	19667	108 N13 E25 23DDDC1
47.54%	3/13/1961	19661	108 N14 E26 32ADCA1
48.78%	2/24/1961	19599	108 N14 E26 31CDBC1
50.63%	1/30/1961	19516	108 N15 E25 32AADD2
52.03%	8/10/1960	81030	108 N13 E26 31DDCD1
	8/10/1960	71681	108 N14 E25 04CCCD1
	8/10/1960	71680	108 N14 E25 04CCCD1
	8/10/1960	61249	108 N13 E26 31DDCD1
	8/10/1960	55677	108 N13 E25 36BDBC1
	8/10/1960	19113	108 N12 E25 02DBDA1
53.34%	8/3/1960	19101	108 N13 E25 24BCCC1
53.69%	7/29/1960	82682	108 N12 E25 11CCDC1
54.99%	7/25/1960	19068	108 N13 E25 24ACBC1
55.50%	7/22/1960	19062	108 N14 E26 32BDDD2
60.12%	7/21/1960	83078	108 N14 E25 27ADDD1
	7/21/1960	57867	108 N14 E25 27ACDD1
	7/21/1960	19057	108 N12 E25 25CDDD1



Mason Valley Supplemental Underground Rights Priority Table

Relative Seniority ¹	Priority Date	Permit	NDWR Point of Diversion Site Name
61.56%	7/7/1960	58757	108 N14 E25 15ACBB1
	7/7/1960	18986	108 N14 E25 34BCA2
64.61%	6/14/1960	18934	108 N14 E25 25ACBC1
	6/14/1960	18931	108 N14 E25 02ACDC1
66.16%	6/13/1960	69185	108 N13 E25 01DBCC1
	6/13/1960	18925	108 N14 E25 15CDCC1
66.72%	6/8/1960	72131	108 N12 E25 14CDBC1
	6/8/1960	61593	108 N12 E25 23BDDA1
69.17%	5/24/1960	68004	108 N14 E25 08DCCC1
	5/24/1960	68003	108 N14 E25 10ADDD1
70.28%	5/23/1960	57247	108 N13 E25 25CDCC1
	5/23/1960	18867	108 N12 E26 06BBDD1
71.73%	5/9/1960	66832	108 N12 E25 15DBAA2
	5/9/1960	58481	108 N12 E25 01DACD1
73.44%	5/5/1960	18806	108 N14 E26 31DCCC2
74.13%	4/28/1960	58482	108 N12 E25 01AADD1
	4/28/1960	58352	108 N12 E25 12BDCB1
	4/28/1960	18766	108 N12 E25 12BDDD1
74.86%	4/25/1960	82681	108 N12 E25 11CCDC1
	4/25/1960	18753	108 N12 E25 24CCCD1
76.52%	4/19/1960	18736	108 N13 E25 36DCCA1
	4/19/1960	18735	108 N14 E25 08ADDC1
78.18%	4/18/1960	18730	108 N12 E26 06CDBC1
	4/18/1960	18729	108 N14 E25 04BDCC2
79.97%	4/12/1960	18715	108 N11 E25 11ABDD1
80.65%	4/11/1960	18712	108 N14 E26 32BCCC1
85.74%	4/8/1960	60764	108 N11 E25 01ADCD1
	4/8/1960	60763	108 N11 E25 01ACCB1
	4/8/1960	56020	108 N11 E25 01ACCB1
	4/8/1960	18707	108 N11 E25 01ADCD1
	4/8/1960	18706	108 N13 E25 10ACCC1
86.68%	4/7/1960	81699	108 N13 E25 03DAAB1
	4/7/1960	69390	108 N13 E25 12BDDC1
	4/7/1960	68401	108 N14 E25 11ADCD1
	4/7/1960	57256	108 N13 E25 15CCBD1
	4/7/1960	18703	108 N13 E25 15CCBD1
87.55%	3/30/1960	18682	108 N13 E25 35DBDC1
88.20%	3/29/1960	82679	108 N12 E25 14CDBC1
	3/29/1960	82678	108 N12 E25 14CDBC1
	3/29/1960	77074	108 N12 E25 14CDBC1
	3/29/1960	77073	108 N12 E25 14CDBC1
	3/29/1960	56598	108 N12 E25 23DADD2
	3/29/1960	56597	108 N12 E25 23DADD1
89.79%	3/28/1960	18676	108 N13 E25 13DDDD1



Mason Valley Supplemental Underground Rights Priority Table

Relative Seniority ¹	Priority Date	Permit	NDWR Point of Diversion Site Name
90.43%	3/24/1960	73859	108 N12 E25 22ADDD2
	3/24/1960	72637	108 N14 E25 16DDDA1
	3/24/1960	68055	108 N14 E25 16DACA1
	3/24/1960	67947	108 N14 E25 16DDAB1
	3/24/1960	18672	108 N14 E25 16DDDC1
91.45%	3/16/1960	61592	108 N12 E25 23BDDB1
	3/16/1960	18654	108 N12 E25 14DDCB1
92.05%	3/9/1960	57866	108 N14 E25 27ACDD1
92.70%	3/7/1960	54860	108 N13 E25 26ADDD1
94.77%	1/29/1960	81563	108 N15 E25 33DADC1
	1/29/1960	76811	108 N12 E25 21DACD1
	1/29/1960	58753	108 N14 E25 04DACC1
94.88%	11/25/1959	82684	108 N11 E25 11ABDD1
94.92%	6/29/1955	82084	108 N14 E26 30BCDD1
96.45%	10/22/1951	82086	108 N14 E26 30BCDD1
	10/22/1951	77719	108 N14 E26 30BCDD1
	10/22/1951	68312	108 N12 E25 11CCDC1
	10/22/1951	13879	108 N12 E25 35DCDD2
98.23%	1/12/1951	13595	108 N14 E25 06DDCD1
100.00%	3/31/1948	12389	108 N11 E25 11ACAA1

¹Relative Seniority is the percentage of supplemental groundwater rights having a priority date that is the same as or later than the priority date listed. 0% equals least senior right. 100% equals most senior right. This value is duty-based and is an indicator of permit's position relative to a % curtailment scenario.

Permit data compiled from Nevada Division of Water Resources' Permit database in June, 2015.

All data contained herein are provisional and subject to revision at any time. Water rights are not static. They may be subject to change applications, certification, withdrawal, forfeiture and cancellation. Each of these actions could impact the duty associated with a given water right.