

USGS Highlights April 2023

10348850 Galena Creek 03/08/2023

New in 2023

- ⇒ 10349770 Whites Creek at Old Virginia Rd Near Reno, NV
- ⇒ 10245980 Slough Creek at Devils Gate Near Eureka, NV Rapid Deployment Gage (RDG)
- ⇒ 10245979 Slough Creek at HWY 50 Above Slough Creek at Devils (RDG)
- ⇒ 10295000 East Walker Near Mason, NV (RDG)
- ⇒ 10296750 Topaz Canal Below Diversion West Walker River Near Topaz, CA (RDG)

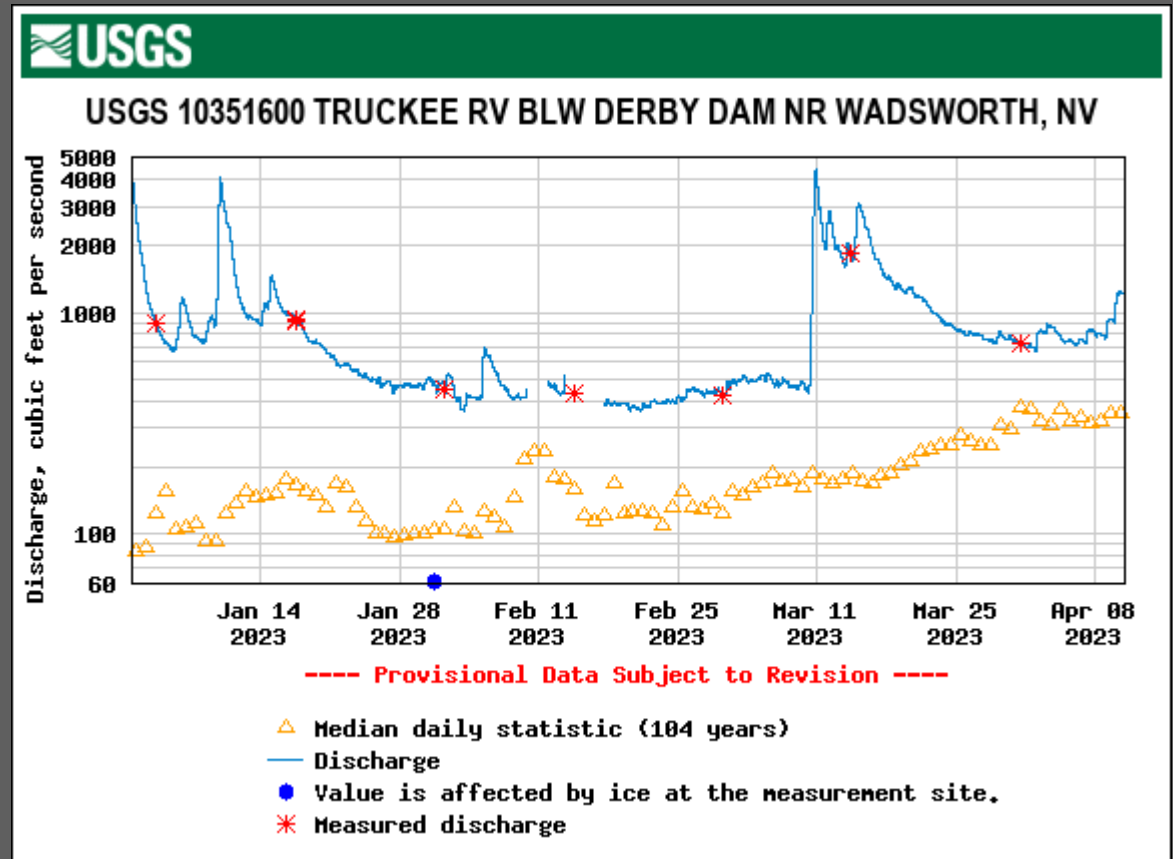
Coming soon

- ⇒ 10348995 Galena Creek Below Galena Creek Bridge At Pleasant Valley, NV
- ⇒ 10349700 Whites Creek Near Steamboat, NV
- ⇒ 10323000 Pine Creek Near Palisades, NV
- ⇒ 10301300 Walker River Below Mason Valley WMA at Railroad Crossing near Wabuska
- ⇒ 5 to 6 continuous discharge sites for the NV WRI project

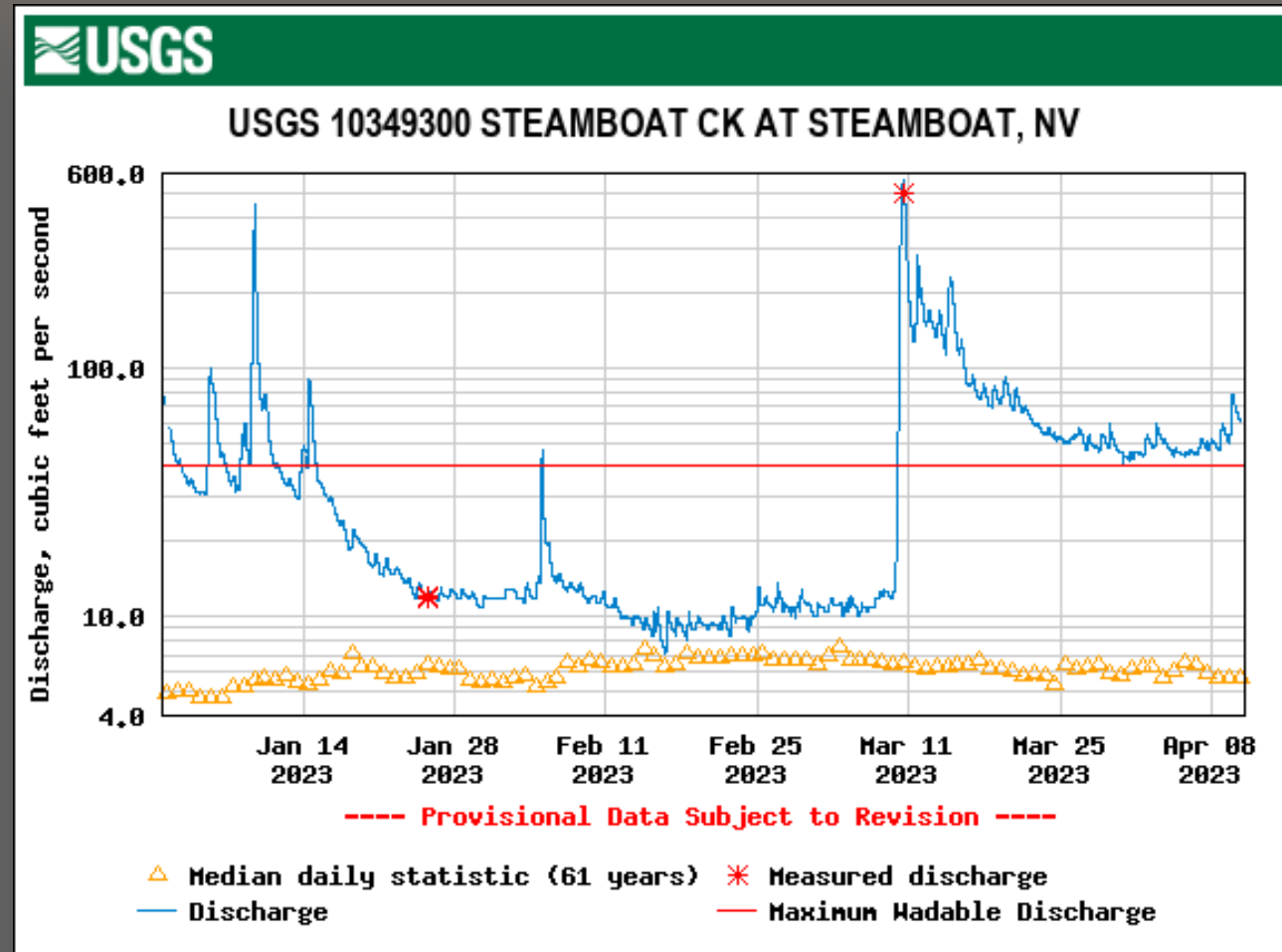
103366092 Upper Truckee At Hwy 50 Above Meyers, CA



10351600 Truckee River Below Derby Dam



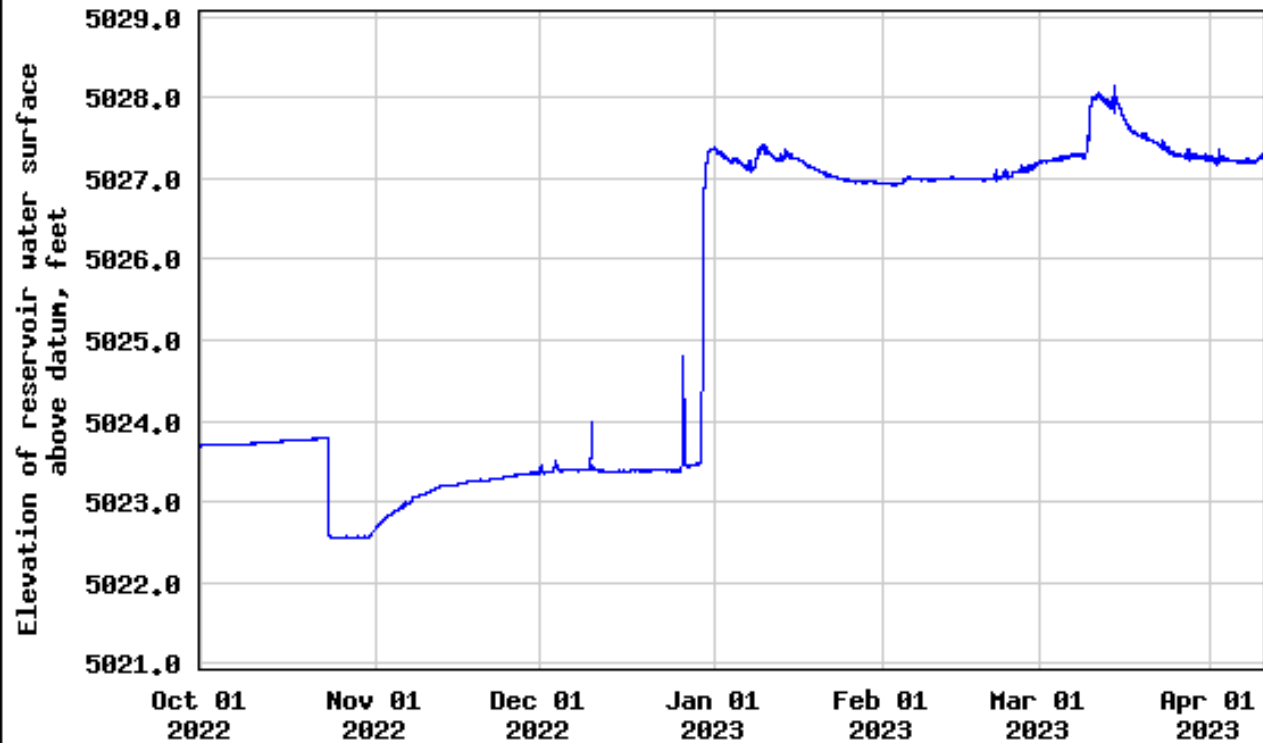
10349300 Steamboat Creek at Steamboat



10348800 Little Washoe Lake Near Steamboat



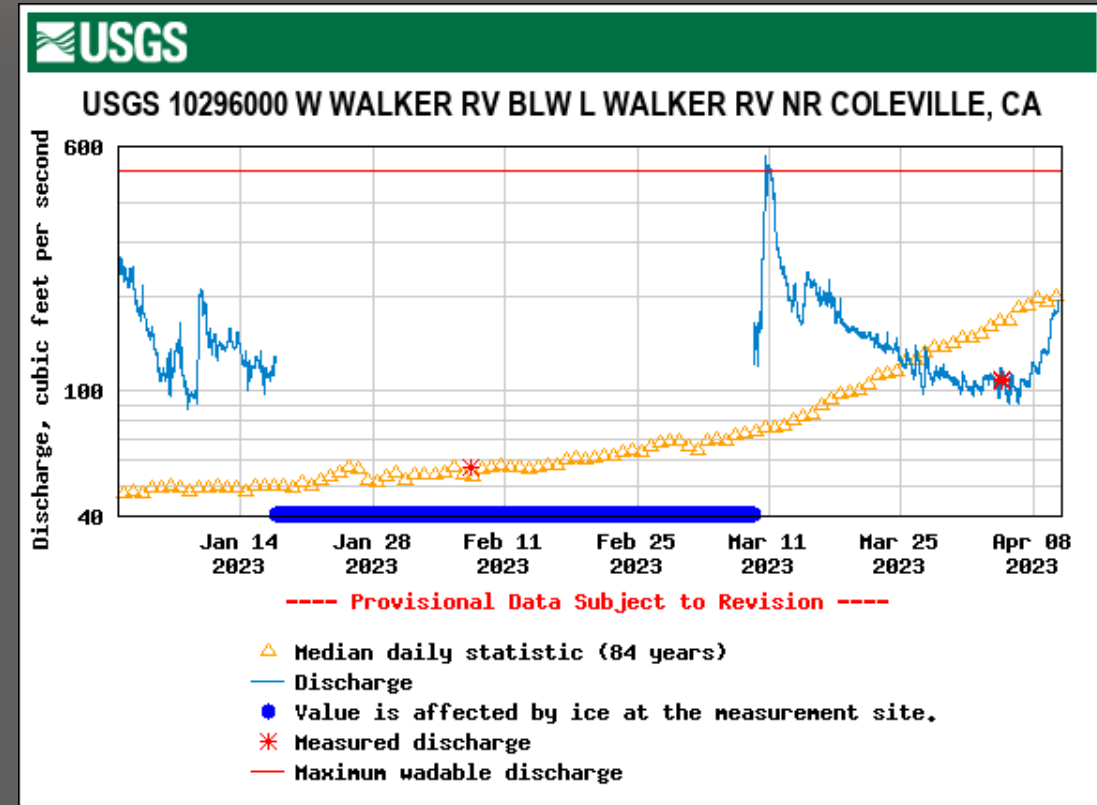
USGS 10348800 LITTLE WASHOE LAKE NR STEAMBOAT, NV



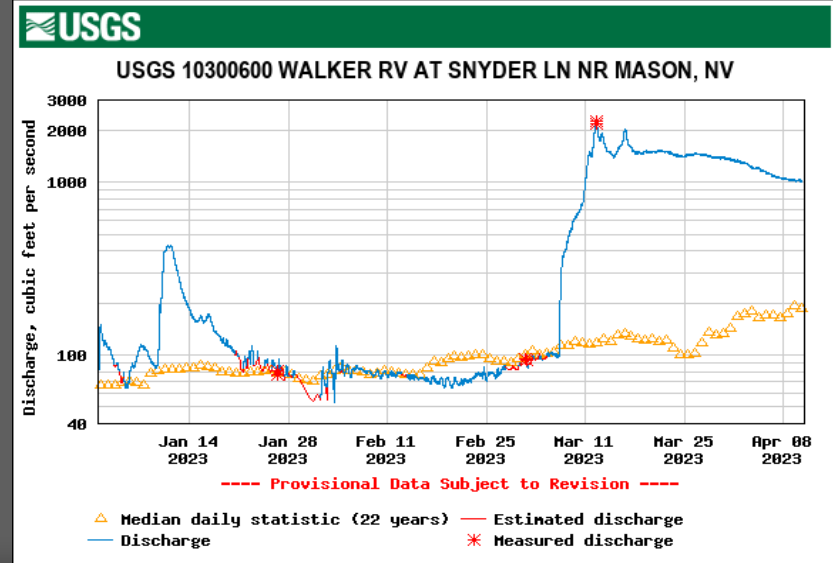
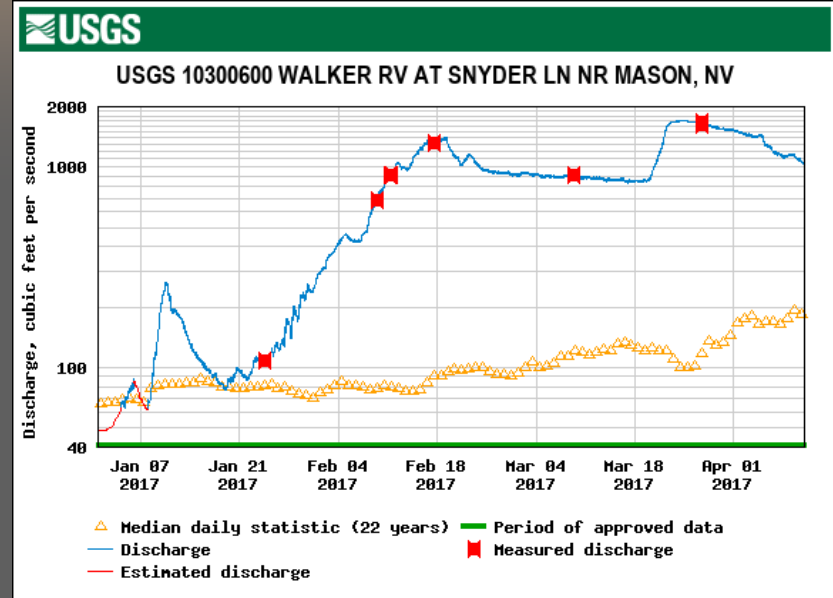
----- Provisional Data Subject to Revision -----



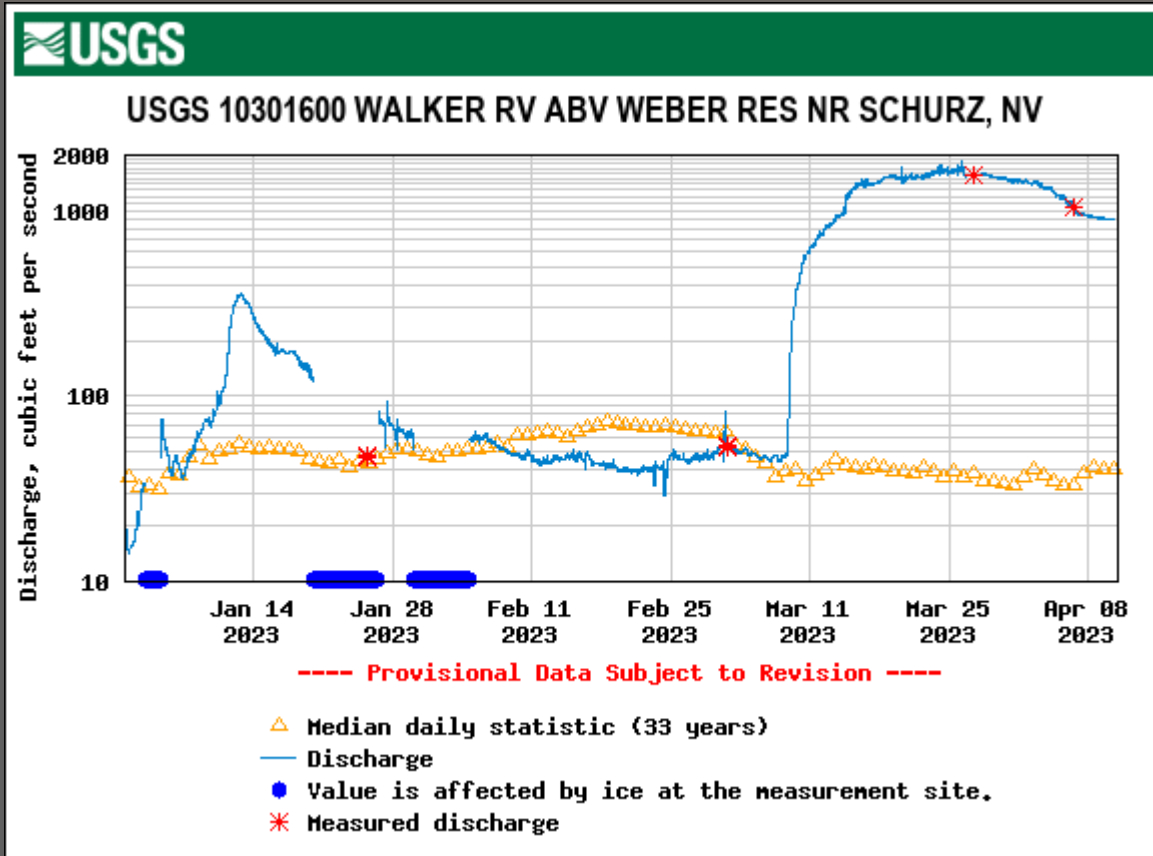
10296000 West Walker River Below Little Walker



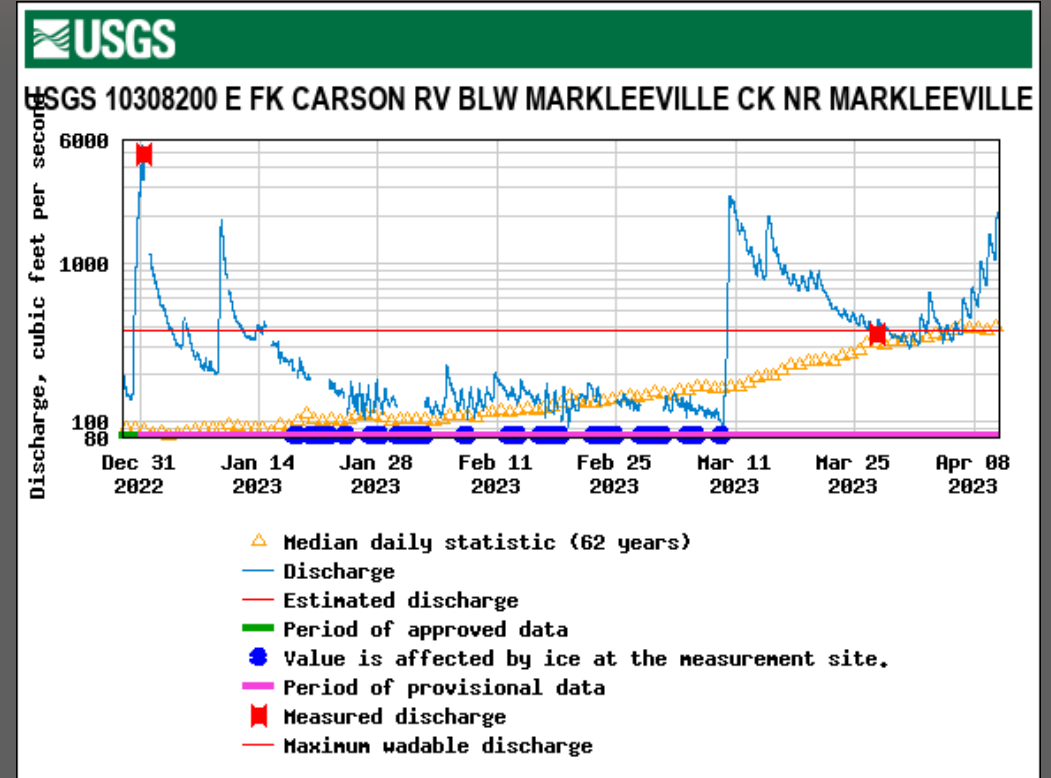
10300600 Walker River at Snyder Lane Near Mason



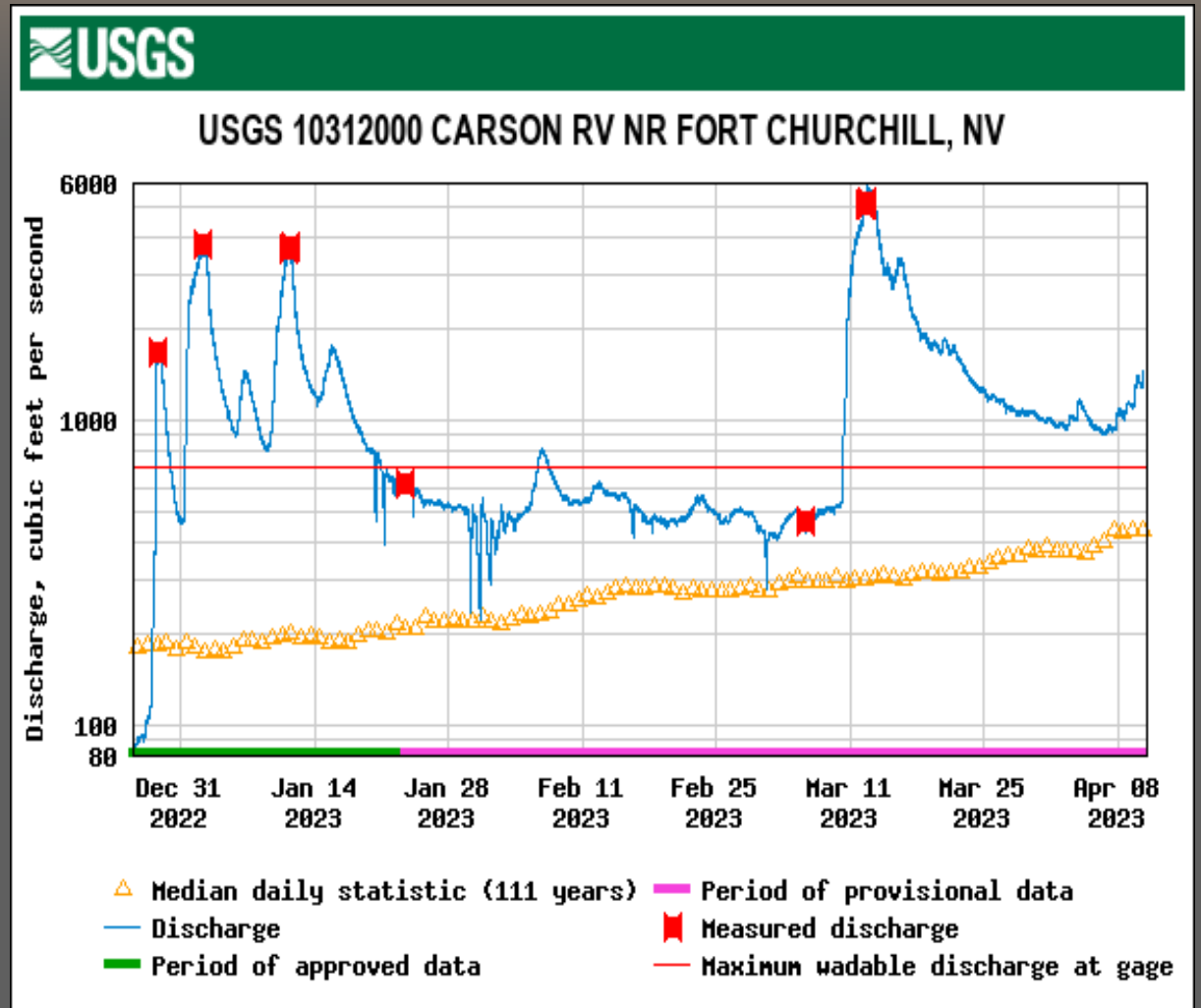
10301600 Walker River Above Weber Reservoir



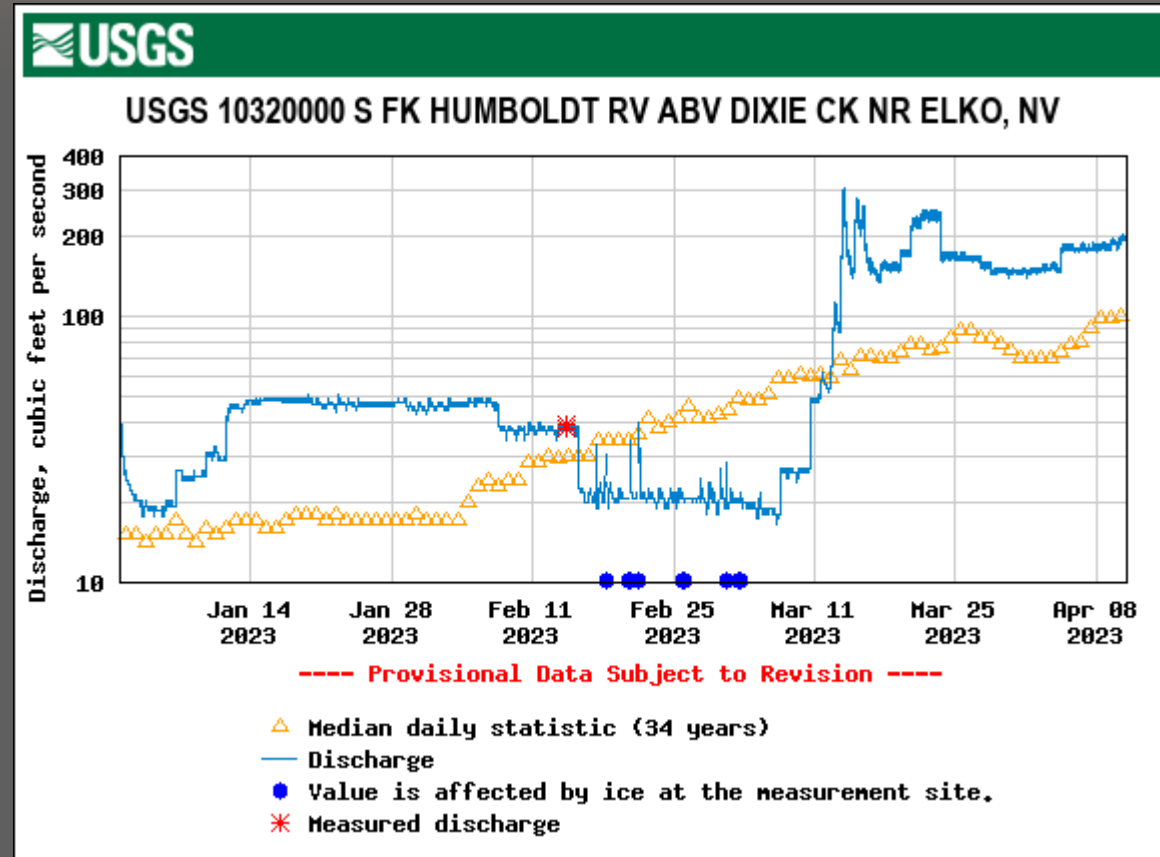
10308200 East Fork Carson River Below Markleeville Creek



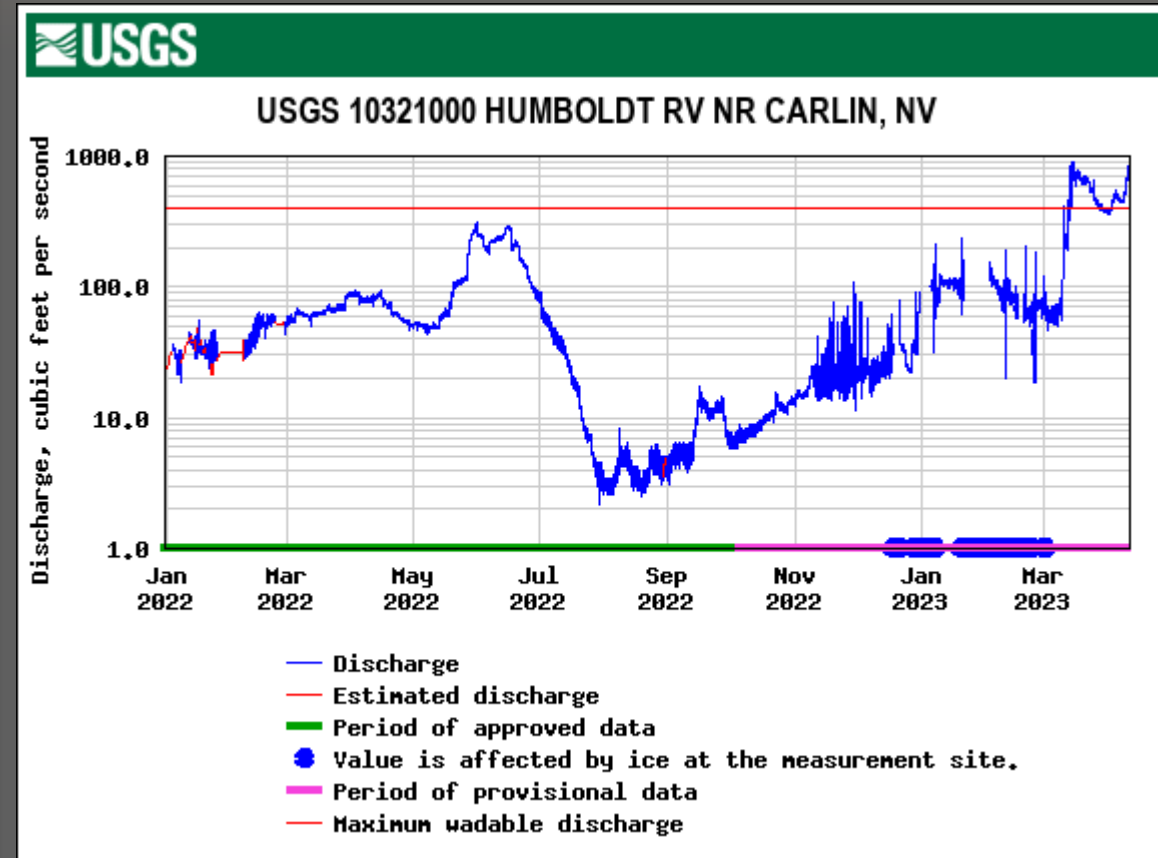
10312000 Carson River Near Fort Churchill, NV



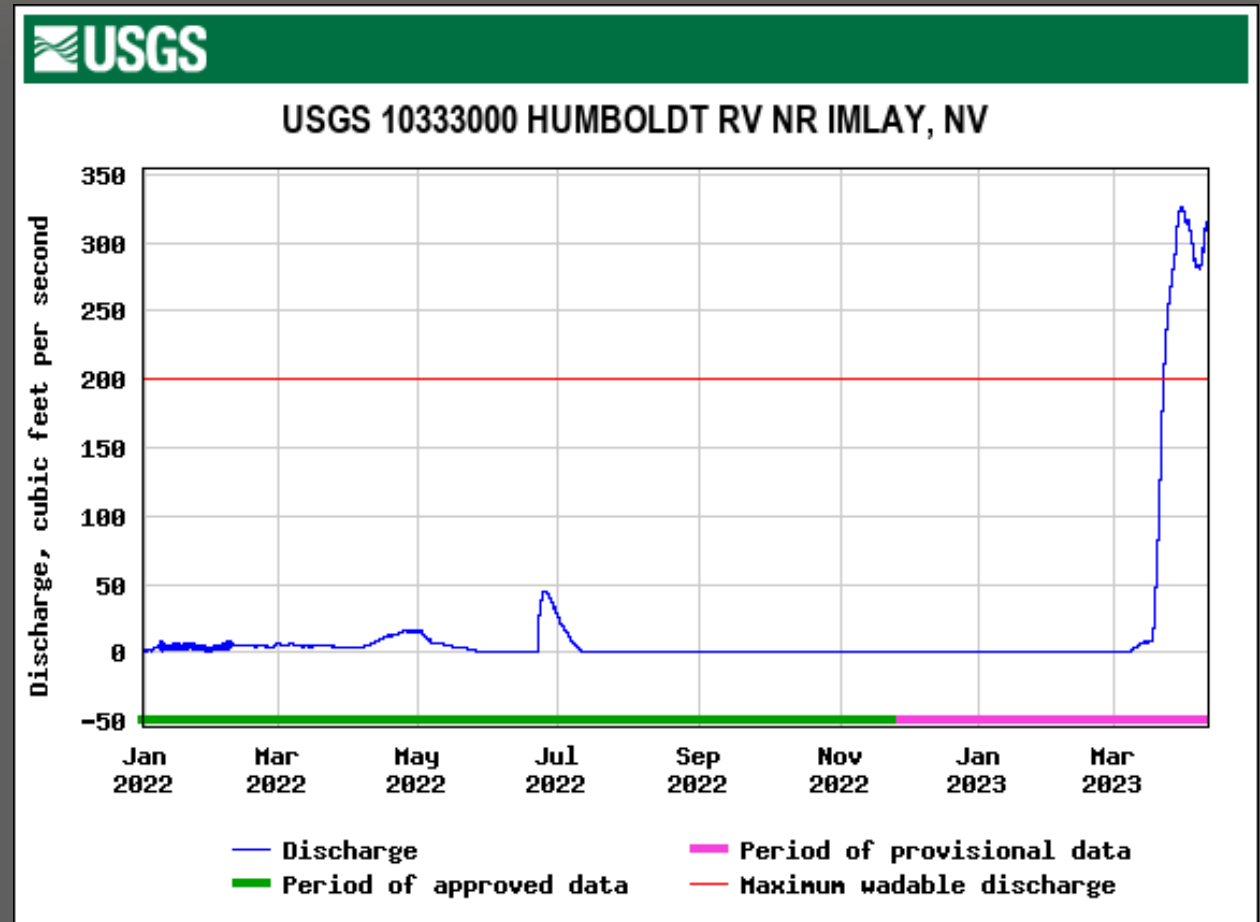
10320000 South Fork Humboldt River Above Dixie Creek



10321000 Humboldt River Near Carlin, NV



10333000 Humboldt River Near Imlay, NV



Got Mud?



North Elko Trip 04/07/2023

Got Snow?



Near Tonkin Spring Eureka, NV 03/29/2023

Follow the Nevada WSC social media



@USGS_Nevada

@USGS_Nevada



@USGS_Nevada

@USGS_Nevada



USGSScienceinNevada

USGSScienceinNevada



<http://www.usgs.gov/centers/nv-water>

<http://www.usgs.gov/centers/nv-water>



10333000 Humboldt River Near Imlay 03/29/2023